












**Drain:** WHEELER : WHEELER      **Drain #:** 25  
**Improvement/Arm:** EXTENDED  
**Operator:** J. LIVINGSTON      **Date:** 8-25-01  
**Drain Classification:** Urban/Rural      **Year Installed:** 1998

**GIS Drain Input Checklist**

- Pull Source Documents for Scanning 
- Digitize & Attribute Tile Drains 
- Digitize & Attribute Storm Drains 
- Digitize & Attribute SSD 
- Digitize & Attribute Open Ditch 
- Stamp Plans 
- Sum drain lengths & Validate 
- Enter Improvements into Posse 
- Enter Drain Age into Posse 
- Sum drain length for Watershed in Posse 
- Check Database entries for errors 

**Gasb 34 Footages for Historical Cost  
Drain Length Log**

Drain-Improvement: WHEELER & WHEELER EXTENSION

Drain Type:	Size:	Length	Length (DB Query)	Length Reconelle	If Applicable	
					Price:	Cost:
OPEN DITCH	—	5520'	5309'	-191'	19.55/ft	107,525 <sup>00</sup>

Sum:                    5520'      5309'      -191'                    \$107,525<sup>00</sup>

Final Report: \_\_\_\_\_

Comments:

191' BEING RELOCATED BY EMMAHUSEL UNITED METAL DRAIN COMPANY

\_\_\_\_\_

\_\_\_\_\_

\_\_\_\_\_



Kenton C. Ward, Surveyor  
 Phone (317) 776-8495  
 Fax (317) 776-9628

*Wheeler & Wheeler  
 2 objections representing  
 3.468% of assessments.*

August 7, 1998

TO: HAMILTON COUNTY DRAINAGE BOARD

RE: Wheeler and Wheeler Drain #25

Attached is a petition for the extension of the Wheeler and Wheeler Drain. The proposed extension involves the existing open ditch from the current terminus of the Wheeler and Wheeler Drain, which is approximately at the West edge of Lot 7 in Fox Glen Subdivision. The extension will then follow the existing open drain West and North to its terminus in Stony Creek. This will consist of approximately 5500 feet of open ditch.

The open ditch is in fair condition, having no immediate maintenance needs. There are some areas where erosion has occurred. However, overall I believe those areas to be stable at this time.


Several tracts will have additional or new regulated drain across portions of the tract. Those affected are as follows:

Atkinson, Gianna & Martha E. J/T & R/S	11-08-00-00-032.006
Childrens Museum of Indianapolis	11-08-00-00-001.000
Childrens Museum of Indianapolis	11-08-00-00-009.000
Dailey, Karen F.-To:Karen F. Haworth	11-08-00-00-029.000
Emanuel United Methodist Church	11-08-00-00-027.000
Gang, Donald L. & Susan J.	11-08-00-00-028.000 →
Haworth, Kenneth & Karen F.	11-08-00-00-032.012
Kinnaman, Edgar B. & Deborah	11-08-00-00-028.001
Kinnaman, Leonard A. & Joyce Ann	11-08-00-00-032.010

Pickrell, Lawrence E. & Ruby Jo	11-08-00-00-028.002
Republic Development Corp	11-08-00-00-005.000
Republic Development Corp	11-08-00-00-005.007
Stephens, Joseph H. & Joan	11-08-00-00-036.000

At this time the drain is assessed at a rate of \$1.50 per acre, \$5.00 minimum. The current balance in the maintenance fund is \$6,521.52. This brings in an annual collection of \$1,337.28. Therefore, I recommend that the drains current assessment rate be left unchanged.

I recommend that a hearing for this proposal be set for September, 1998.



---

Kenton C. Ward  
Hamilton County Surveyor  
KCW/neo


FINDINGS AND ORDER


CONCERNING THE Reconstruction OF THE  
Wheeler & Wheeler Drain - Extension

On this 28th day of September, 1998, the Hamilton County Drainage Board has held a hearing on the Reconstruction Report and Schedule of Assessments of the Wheeler & Wheeler Drain.

Evidence has been heard. Objections were presented and considered. The Board then adopted the original/amended Schedule of Assessments. The Board now finds that the annual maintenance assessment will be less than the benefits to the landowners and issues this order declaring that this Maintenance Fund be established.

HAMILTON COUNTY DRAINAGE BOARD

  
\_\_\_\_\_  
President

  
\_\_\_\_\_  
Member

\_\_\_\_\_  
Member

Attest:   
\_\_\_\_\_